



Republika ng Pilipinas  
Lungsod Quezon  
SANGGUNIANG PANLUNGSOD  
(City Council)

1-18-04  
magedal

PO2000-133

73rd Regular Session

ORDINANCE NO. SP-6 S-2000

AN ORDINANCE APPROVING THE SUBDIVISION PLAN OF A SOCIALIZED HOUSING PROJECT (BP BLG. 220) WITH 20-LOTS, COMMUNITY MORTGAGE PROGRAM, CONTAINING AN AREA OF EIGHT HUNDRED FORTY-THREE (843) SQUARE METERS, COVERED BY TRANSFER CERTIFICATE OF TITLE NUMBERED RT-98735 OF THE REGISTRY OF DEEDS OF QUEZON CITY, AND LOCATED AT LOT 5, BLOCK 1, PSD-32399, CASANOVA DRIVE, BARANGAY CULIAT, QUEZON CITY, METRO MANILA, AS APPLIED FOR BY THE ANAK NG NAGKAISANG SAMAHAN SA LUZON HOMEOWNERS ASSOCIATION, INC., SUBJECT TO THE CONDITIONS PRESCRIBED UNDER QUEZON CITY ORDINANCE NO. SP-56, S-93 AND BATAS PAMBANSA BLG. 220.

Introduced by Councilors WINSTON "WINNIE" T. CASTELO, GODOFREDO T. LIBAN II, ENRICO S. SERRANO, ERIC Z. MEDINA, MARCIANO P. MEDALLA and MA. FRESCA M. BIGLANG-AWA.

BE IT ORDAINED BY THE CITY COUNCIL OF QUEZON CITY IN SESSION ASSEMBLED:

SECTION 1. The subdivision plan of a Socialized Housing Project (BP Blg. 220) with 20-lots, Community Mortgage Program, containing an area of Eight Hundred Forty-Three (843) square meters, covered by Transfer Certificate of Title Numbered RT-98735 of the Registry of Deeds of Quezon City, and located at Lot 5, Block 1, Psd-32399, Casanova Drive, Barangay Culiat, Quezon City, Metro Manila, as applied for by the Anak ng Nagkaisang Samahan sa Luzon Homeowners Association, Inc., is hereby approved, subject to the conditions prescribed under Quezon City Ordinance No. SP-56, S-93 and Batas Pambansa Blg. 220, details of which are as follows:


PROJECT NAME	SOCIALIZED HOUSING PROJECT (BP Blg. 220) with 20-lots, Community Mortgage Program
PROJECT LOCATION	: Lot 5, Block 1, Psd-32399, Casanova Drive, Barangay Culiat, Quezon City, Metro Manila.
NAME OF OWNER	ANAK NG NAGKAISANG SAMAHAN SA LUZON HOMEOWNERS ASSOCIATION, INC.
ADDRESS OF OWNER	: Same as Project Location

*[Handwritten signature and initials]*


NAME OF DEVELOPER Same as Name of Owner  
ADDRESS OF DEVELOPER : Same as Address of Owner  
TOTAL GROSS AREA : Eight Hundred Forty-Three (843)  
square meters  
NO. OF SALEABLE LOTS Twenty (20) lots

SECTION 2. This Ordinance shall take effect upon its approval.


ENACTED : October 24, 2000.

  
CONNIE S. ANGELES  
Vice Mayor  
Presiding Officer

ATTESTED:

  
EUGENIO V. JURILLA  
City Council Secretary  
\*

APPROVED: JAN 26 2001

  
ISM AEL A. MATHAY, JR.  
City Mayor  
✓

910

4